

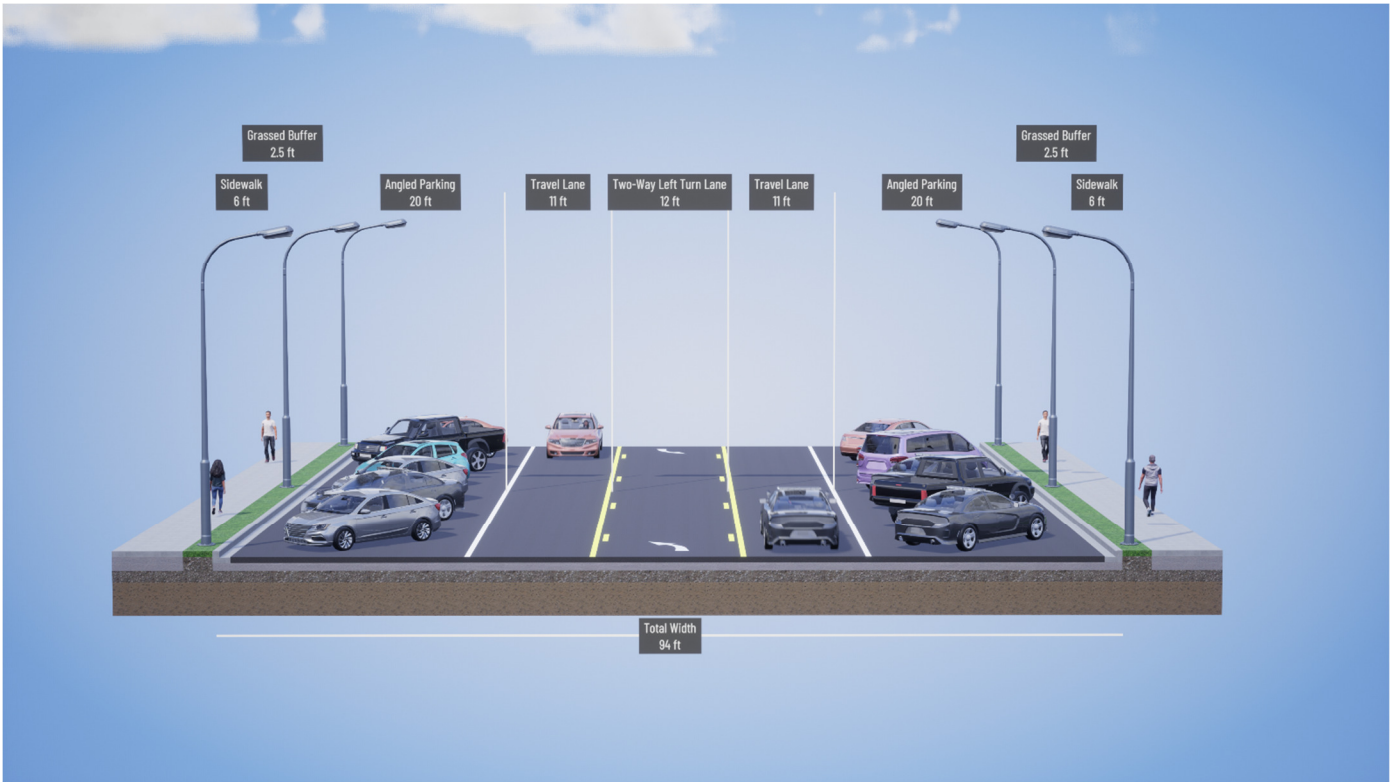
**CITIZEN TRANSPORTATION ADVISORY BOARD  
A G E N D A  
Monday, September 26<sup>th</sup>, 2022  
3:00 PM – 4:30 PM**

**WALKING TOUR**

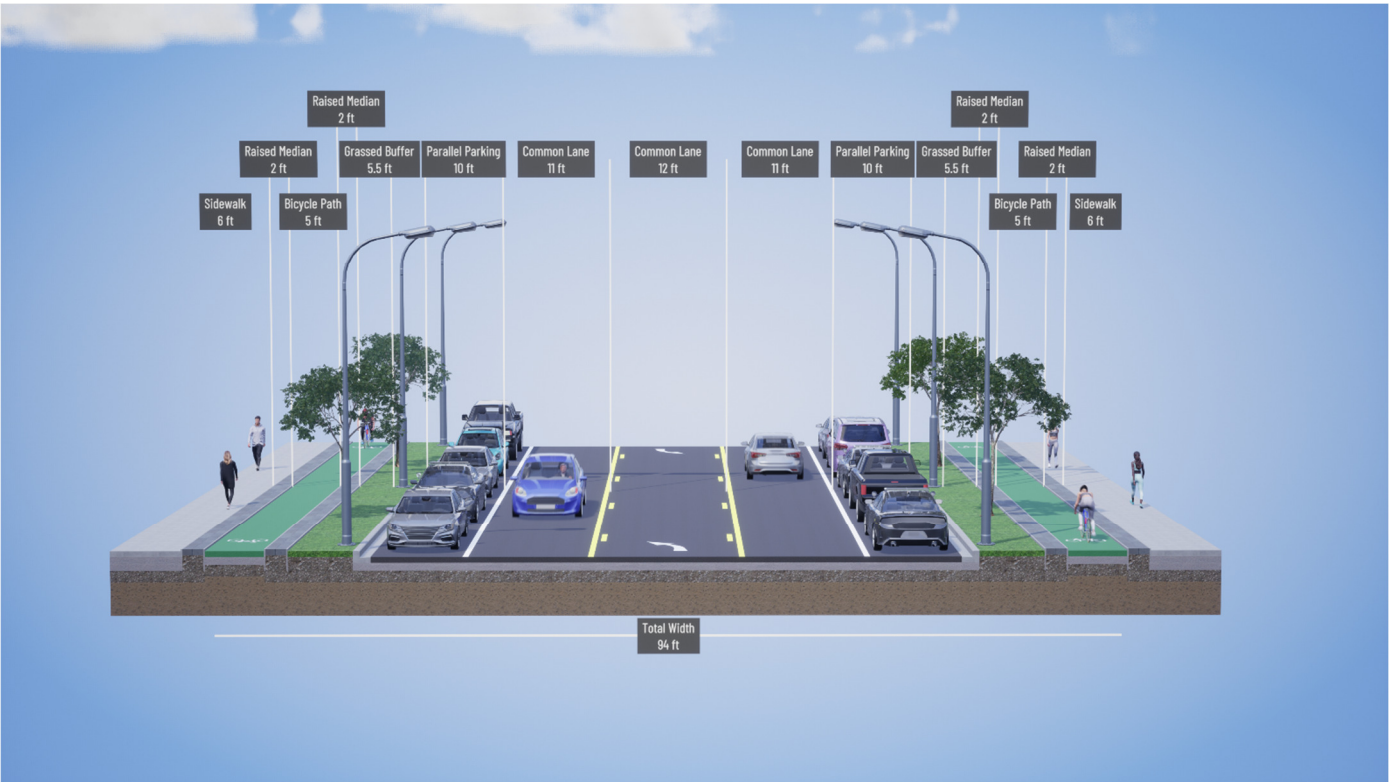
**Start at Regional Transfer Center  
101 11<sup>th</sup> Ave Greeley, CO 80631**

3:00 PM	I. CALL TO ORDER & INTRODUCTIONS	
3:10 - 4:20	Walking Tour of Downtown Greeley	Board
	- 8 <sup>th</sup> Ave Corridor	
	- 16 <sup>th</sup> St Corridor	
4:30PM	V. Adjourn	All

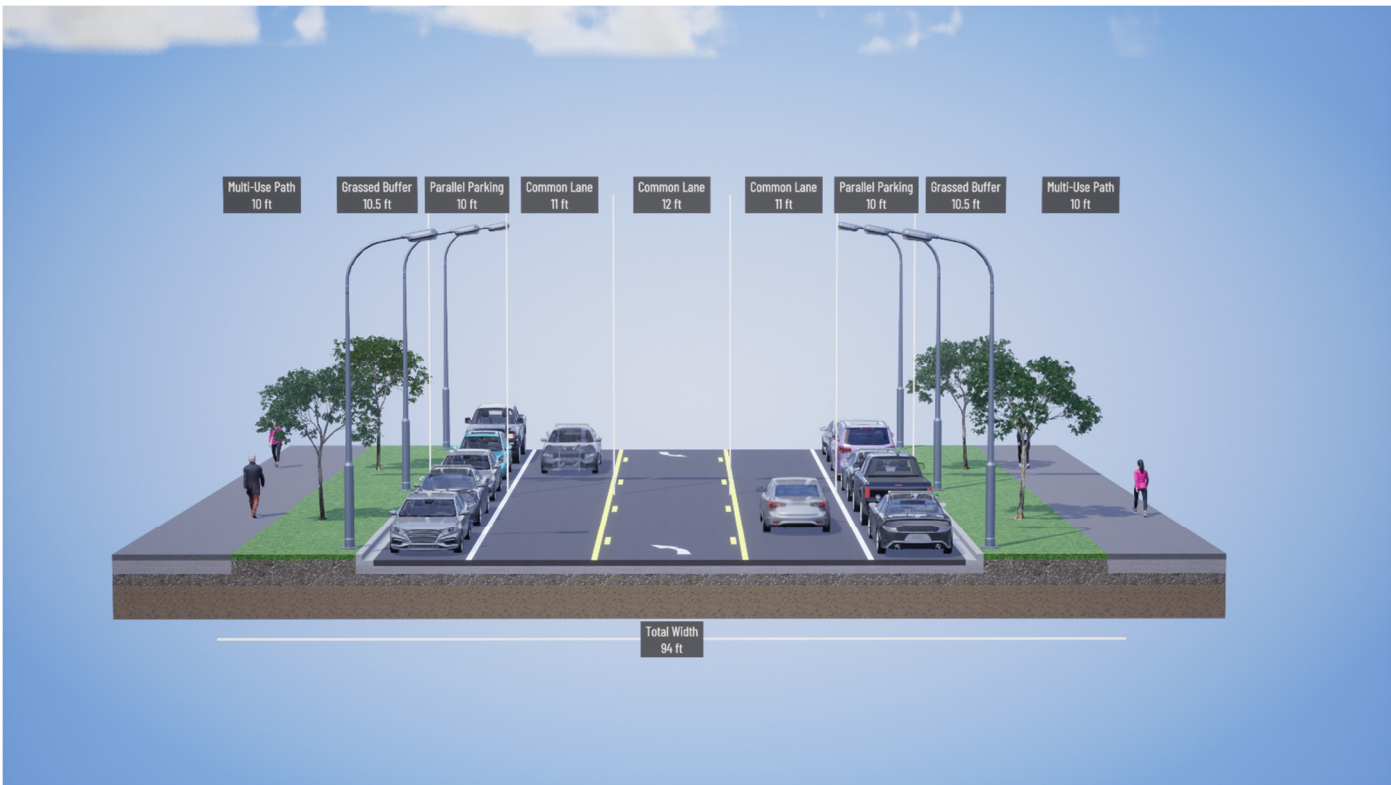
Angled Parking with Multiuse Path



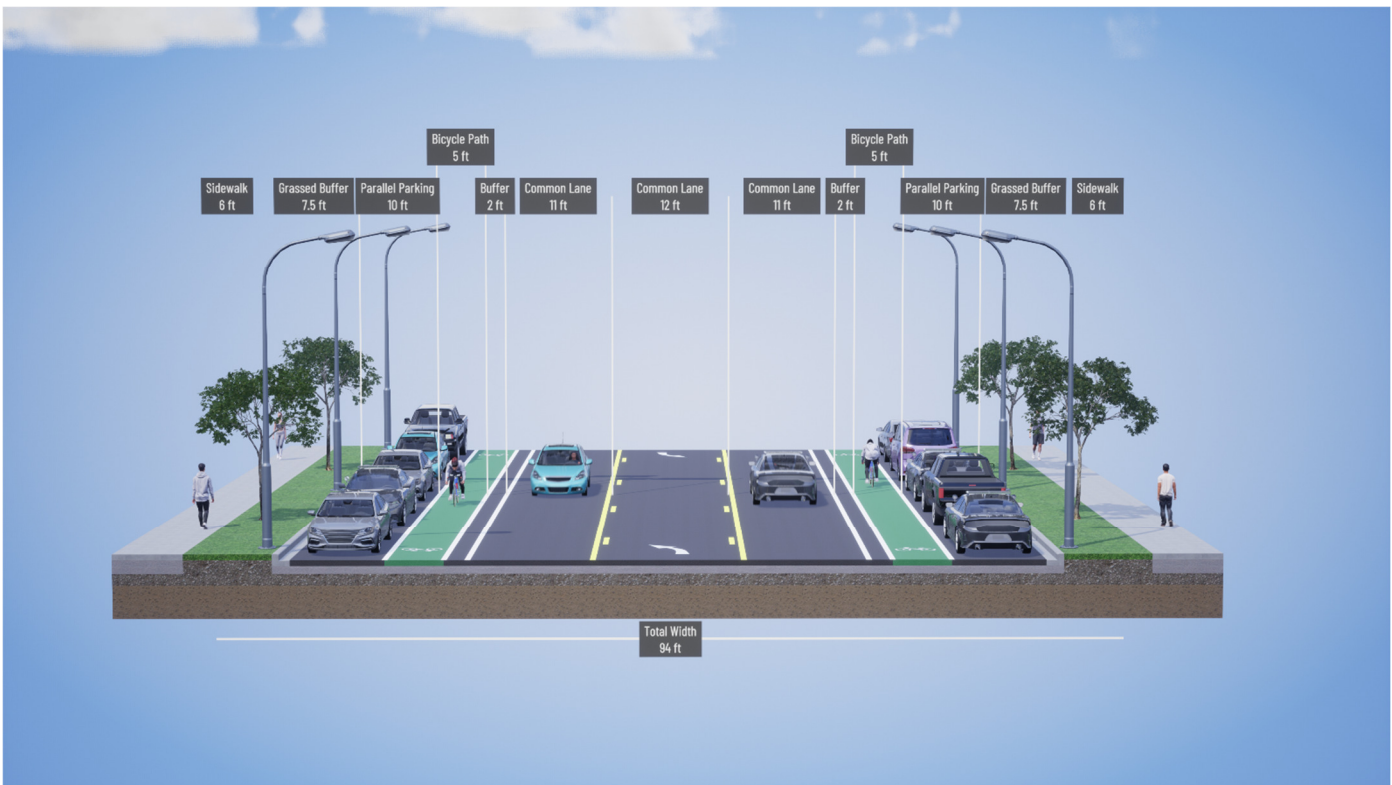
Parrellel Parking with Cycle Track



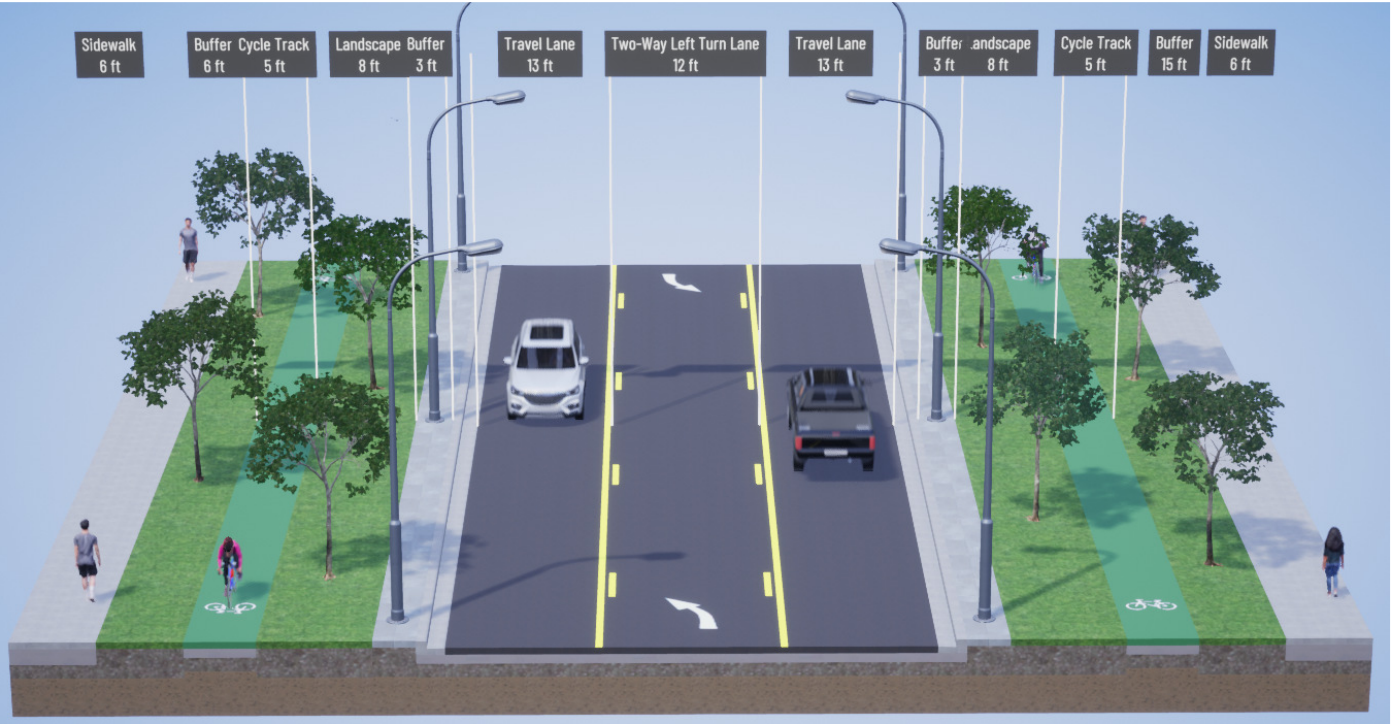
Parallel Parking with Multiuse Path



Parallel Parking with on-street Cycle Path



No Parking with Cycle Track and Sidewalk





This aerial map illustrates the proposed street layout for the 16th Street project. The map shows a grid of streets with 16th Street running horizontally across the top. Vertical streets are labeled from left to right as 11th Ave, 10th Ave, 9th Ave, 8th Ave, and 7th Ave. The map includes a north arrow in the bottom right corner. The proposed layout shows 16th Street with a central median and side medians, and the vertical streets with various intersection designs including roundabouts and signalized intersections. The map also shows existing buildings, trees, and other features in the area.

